

Planning Agreement

Environmental Planning and Assessment Act 1979

9 Stockton Street, Morisset NSW 2264

North Morisset Precinct

Minister for Planning (ABN 38 755 709 681)

Cape Liptrap Pty Ltd (ACN 615 751 605) in its capacity as trustee for **Cape Liptrap Unit Trust**

A handwritten signature or mark, possibly a stylized 'X' or a signature, located in the bottom right corner of the page.

Table of contents

1. Definitions and interpretation	3
1.1 Definitions.....	3
1.2 Interpretation	4
2. Operation and application of this deed	5
2.1 Operation.....	5
2.2 Planning agreement under the Act	6
2.3 Application.....	6
3. Application of sections 7.11, 7.12 and 7.24 of the Act.....	6
4. Development Contribution.....	6
4.1 Developer to provide Development Contribution.....	6
4.2 Acknowledgement	6
5. Dispute Resolution.....	7
5.1 Written notice of dispute	7
5.2 Attempt to resolve.....	7
5.3 Referral to the Secretary	7
6. GST.....	7
6.1 Definitions.....	7
6.2 Intention of the parties.....	7
6.3 Reimbursement	7
6.4 Consideration GST exclusive	7
6.5 Additional Amounts for GST	7
6.6 Non monetary consideration.....	8
6.7 Assumptions	8
6.8 No merger.....	8
7. Capacity.....	8
7.1 General warranties	8
7.2 Power of attorney	8
7.3 Trustee Developer	8
8. General Provisions	10
8.1 No fetter	10
8.2 Explanatory note.....	10
8.3 Expenses and stamp duty	10
8.4 Notices	10
Schedule 1.....	12
Schedule 2.....	14
Schedule 3.....	15
Schedule 4.....	16

This deed is dated

Parties:

Minister

Minister for Planning (ABN 38 755 709 681)
of Level 15, 52 Martin Place, Sydney, New South Wales 2000

Developer

Cape Liptrap Pty Ltd (ACN 615 751 605) in its capacity as trustee for **Cape Liptrap Unit Trust**

Introduction:

- A** The Developer owns the Land.
- B** The Developer proposes to carry out the Development on the Land.
- C** The Developer has made a Development Application to the Consent Authority in respect of the Land.
- D** Clause 6.1 of the LEP provides that the Consent Authority must not grant Development Consent to the Development unless the Secretary has certified in writing to the Consent Authority that satisfactory arrangements have been made to contribute to the provision of designated State infrastructure referred to in clause 6.1 of the LEP.
- E** The Developer has offered to enter into this deed with the Minister to secure the Development Contribution in order to enable the Secretary to provide the certification required by the LEP.

It is agreed:

1. Definitions and interpretation

1.1 Definitions

In this deed, unless the context clearly indicates otherwise:

Act means the *Environmental Planning and Assessment Act 1979* (NSW).

Address for Service means the address of each party appearing in Schedule 2 or any new address notified by any party to all other parties as its new Address for Service.

Authority means any Federal, State or local government or semi-governmental, statutory, judicial or public person, instrumentality or department.

Business Day means any day that is not a Saturday, Sunday, public holiday or bank holiday in Sydney, and concludes at 5 pm on that day.

Consent Authority has the same meaning as in the Act.

Base CPI means the CPI number for the quarter ending 31 March 2018.

CPI means the Sydney Consumer Price Index (All Groups) published by the Commonwealth Statistician, or if that index no longer exists, any similar index that the Minister specifies, in his or her sole discretion, for the purposes of this deed.

CPI Adjustment Date means 1 July 2019 and each anniversary of 1 July 2019.

Current CPI means the CPI number for the quarter ending immediately before 31 March in the year in which the relevant adjustment is made.

Development means the proposed subdivision of the Land into 3 Torrens title residential lots, generally as shown in the plan of subdivision at Annexure B, and the further subdivision of two of those lots, one being for six residential townhouses and one being for three two-storey residential flat buildings containing 20 units, generally as shown in the plans of subdivision at Annexure C, and associated infrastructure, generally in accordance with DA 863/2018 lodged with Lake Macquarie City Council.

Development Application has the same meaning as in the Act.

Development Consent has the same meaning as in the Act.

Development Contribution means the contributions to be provided by the Developer in accordance with clause 4.

Explanatory Note means the note exhibited with a copy of this deed when this deed is made available for inspection by the public pursuant to the Act, as required by the Regulation.

GST means any form of goods and services tax payable under the GST Legislation.

GST Legislation means the *A New Tax System (Goods and Services Tax) Act 1999* (Cth).

Land means the land described in Schedule 3.

LEP means *Lake Macquarie Local Environment Plan 2014*.

Mediation Program means the Mediation Program of the Law Society of New South Wales as published on its website and as varied from time to time.

Minister means the Minister for Planning and includes the Secretary and the Secretary's nominee.

Net Developable Area has the meaning given to it in Schedule 4 to this deed.

Regulation means the *Environmental Planning and Assessment Regulation 2000* (NSW).

Secretary means the Secretary of the Department of Planning and Environment.

Tax means a tax, duty (including stamp duty and any other transaction duty), levy, impost, charge, fee (including a registration fee) together with all interest, penalties, fines and costs concerning them.

1.2 Interpretation

In this deed unless the context clearly indicates otherwise:

- (a) a reference to **this deed** or another document means this deed or that other document and any document which varies, supplements, replaces, assigns or novates this deed or that other document;

- (b) a reference to **legislation** or a **legislative provision** includes any statutory modification, or substitution of that legislation or legislative provision and any subordinate legislation issued under that legislation or legislative provision;
- (c) a reference to a **body** or **authority** which ceases to exist is a reference to either a body or authority that the parties agree to substitute for the named body or authority or, failing agreement, to a body or authority having substantially the same objects as the named body or authority;
- (d) a reference to the **introduction**, a **clause**, a **schedule** or an **annexure** is a reference to the introduction, a clause, a schedule or an annexure to or of this deed;
- (e) **clause headings**, the **introduction** and the **table of contents** are inserted for convenience only and do not form part of this deed;
- (f) the **schedules** and **annexures** form part of this deed;
- (g) a reference to a **person** includes a natural person, corporation, statutory corporation, partnership, the Crown or any other organisation or legal entity;
- (h) a reference to a **natural person** includes their personal representatives, successors and permitted assigns;
- (i) a reference to a **corporation** includes its successors and permitted assigns;
- (j) a reference to a right or obligation of a party is a reference to a right or obligation of that party under this deed;
- (k) an **obligation** or **warranty** on the part of 2 or more persons binds them jointly and severally and an obligation or warranty in favour of 2 or more persons benefits them jointly and severally;
- (l) a requirement to do any thing includes a requirement to cause that thing to be done and a requirement not to do any thing includes a requirement to prevent that thing being done;
- (m) **including** and **includes** are not words of limitation;
- (n) a word that is derived from a defined word has a corresponding meaning;
- (o) **monetary amounts** are expressed in Australian dollars;
- (p) the singular includes the plural and vice-versa;
- (q) words importing one gender include all other genders;
- (r) a reference to a thing includes each part of that thing; and
- (s) neither this deed nor any part of it is to be construed against a party on the basis that the party or its lawyers were responsible for its drafting.

2. Operation and application of this deed

2.1 Operation

This deed commences on the date that this deed is signed by all the parties.

2.2 Planning agreement under the Act

This deed constitutes a planning agreement within the meaning of section 7.4 of the Act and the parties agree on the matters set out in Schedule 1.

2.3 Application

This deed applies to:

- (a) the Land; and
- (b) the Development.

3. Application of sections 7.11, 7.12 and 7.24 of the Act

The application of sections 7.11, 7.12 and 7.24 of the Act are excluded to the extent stated in Schedule 1.

4. Development Contribution

4.1 Developer to provide Development Contribution

- (a) The Developer undertakes to provide to the Minister, or the Minister's nominee, the Development Contribution on or prior to the commencement of this deed.
- (b) The Minister and the Developer acknowledge and agree that the Development Contribution for the purposes of this deed will be calculated on the basis that the rate per hectare of Net Developable Area is \$ 83,800.
- (c) The Development Contribution will be an amount equal to the sum represented by "X" in the following formula:
$$X = N \times \$83,800$$

"N" means the number of hectares comprised in the Net Developable Area of the Land, as defined and determined in accordance with Schedule 4.
- (d) On the CPI Adjustment Date, the Development Contribution is to be adjusted by multiplying the Development Contribution payable (as previously adjusted in accordance with this clause, where relevant) by an amount equal to the Current CPI divided by the Base CPI.

4.2 Acknowledgement

The Developer acknowledges and agrees that, subject to section 7.3 of the Act, the Minister:

- (a) has no obligation to use or expend the Development Contribution for a particular purpose despite any provision of this deed to the contrary and has no obligation to repay the Development Contribution; and
- (b) in circumstances where the Development Contribution is transferred to any Authority, has not made any representation or warranty that the Development Contribution will or must be used for a particular purpose by that Authority.

5. Dispute Resolution

5.1 Written notice of dispute

A party claiming that a dispute has arisen under or in relation to this deed must give written notice to the other party specifying the nature of the dispute.

5.2 Attempt to resolve

On receipt of notice under clause 5.1, the parties must endeavour in good faith to resolve the dispute expeditiously using informal dispute resolution processes such as mediation, expert evaluation or other methods agreed by them.

5.3 Referral to the Secretary

Should the matter not be resolved under clause 5.2, the matter shall be referred to the Secretary whose determination of the disagreement shall be final and binding on the parties.

6. GST

6.1 Definitions

Words used in this clause that are defined in the GST Legislation have the meaning given in that legislation.

6.2 Intention of the parties

The parties intend that:

- (a) Divisions 81 and 82 of the GST Legislation apply to the supplies made under and in respect of this deed; and
- (b) no additional amounts will be payable on account of GST and no tax invoices will be exchanged between the parties.

6.3 Reimbursement

Any payment or reimbursement required to be made under this deed that is calculated by reference to a cost, expense, or other amount paid or incurred must be limited to the total cost, expense or amount less the amount of any input tax credit to which any entity is entitled for the acquisition to which the cost, expense or amount relates.

6.4 Consideration GST exclusive

Unless otherwise expressly stated, all prices or other sums payable or consideration to be provided under this deed are exclusive of GST. Any consideration that is specified to be inclusive of GST must not be taken into account in calculating the GST payable in relation to a supply for the purposes of this clause 6.

6.5 Additional Amounts for GST

To the extent an amount of GST is payable on a supply made by a party (**Supplier**) under or in connection with this deed (the **GST Amount**), the recipient must pay to the Supplier the GST Amount. However, where a GST Amount is payable by the Minister as recipient of the supply, the Developer must ensure that:

- (a) the Developer makes payment of the GST Amount on behalf of the Minister, including any gross up that may be required; and
- (b) the Developer provides a tax invoice to the Minister.

6.6 Non monetary consideration

Clause 6.5 applies to non-monetary consideration.

6.7 Assumptions

The Developer acknowledges and agrees that in calculating any amounts payable under clause 6.5 the Developer must assume the Minister is not entitled to any input tax credit.

6.8 No merger

This clause does not merge on completion or termination of this deed.

7. Capacity

7.1 General warranties

Each party warrants to each other party that:

- (a) this deed creates legal, valid and binding obligations, enforceable against the relevant party in accordance with its terms; and
- (b) unless otherwise stated, it has not entered into this deed in the capacity of trustee of any trust.

7.2 Power of attorney

If an attorney executes this deed on behalf of any party, the attorney declares that it has no notice of the revocation of that power of attorney.

7.3 Trustee Developer

- (a) Cape Liptrap Pty Ltd (ACN 615 751 605) (**Trustee**) enters into this deed in its capacity as the trustee for the Cape Liptrap Unit Trust (**Trust**) constituted by a trust deed (**Trust Deed**). The Trustee:
 - (i) warrants that:
 - (A) it is the sole trustee of the Trust and no action has been taken to remove or replace it;
 - (B) entry into this deed is for the benefit of the beneficiaries of the Trust and as trustee it is authorised and empowered under the Trust Deed to enter into and to perform its obligations and satisfy or discharge its liabilities under this deed;
 - (C) it is not in breach of the Trust Deed;
 - (D) it is entitled under the Trust Deed to be indemnified in full in respect of the obligations and liabilities incurred by it under this deed;
 - (E) it is not aware of any reason why the assets of the Trust might be insufficient to satisfy or discharge the obligations and liabilities incurred by it under this deed; and

- (F) it has the power under the Trust Deed to execute and perform its obligations and discharge its liabilities under this deed and all necessary action has been taken to authorise the execution and performance of this deed under the Trust Deed; and
 - (ii) indemnifies the Minister, and agrees to keep the Minister indemnified, in respect of any loss or liability in any way connected with a breach of a warranty in clause 7.3(a)(i).
- (b) Prior to the Trustee being replaced as the trustee of the Trust in accordance with the Trust Deed:
 - (i) the Trustee must procure that the replacement trustee enters into a new deed with the Minister on the same terms as this deed;
 - (ii) the Trustee (as outgoing trustee) must procure an agreement from the Minister, under which the Minister releases the Trustee from the requirement to observe and perform any future obligation under this deed;
 - (iii) the Trustee (as outgoing trustee) must release the Minister, from the requirement to observe and perform any future obligation under this deed; and
 - (iv) the Trustee (as the outgoing trustee) must pay the reasonable costs and expenses of the Minister in relation to entering into a new deed under this clause 7.3(b) and the costs and expenses of registering any new deed on the title to the Land.
- (c) Subject to clause 7.3(e), liability arising under or in connection with this deed (except under or in connection with clause 7.3(a) above) is limited and can be enforced against the Trustee only to the extent to which the Trustee, having sought indemnification to the maximum extent possible, is actually indemnified in respect of that liability out of the assets of the Trust. This limitation of the Trustee's liability extends to all liabilities and obligations of the Trustee in any way connected with any representation, warranty, conduct, omission, agreement or transaction related to this deed.
- (d) No party to this deed or any person claiming through or on behalf of them will be entitled to:
 - (i) claim from or commence proceedings against the Trustee in respect of any liability in any capacity other than as the trustee of the Trust;
 - (ii) seek the appointment of a receiver, receiver and manager, liquidator, an administrator or any similar office-holder to the Trustee, or prove in any liquidation, administration or arrangement of or affecting the Trustee, except in relation to the assets of the Trust; or
 - (iii) enforce or seek to enforce any judgment in respect of a liability under this deed or otherwise against the Trustee in any capacity other than as Trustee of the Trust,
 except under or in connection with clause 7.3(a) above.
- (e) Notwithstanding any other provision of this deed, clauses 7.3(c) and 7.3(d) do not apply to any obligation or liability of the Trustee to the extent to which there is, in respect of that obligation or liability, whether under the Trust Deed or by operation of law, a reduction in the extent of the Trustee's indemnification, or loss of the Trustee's right of indemnification, out of the assets of the Trust as a result of Trustee's failure to properly perform its duties as trustee of the Trust.

- (f) Nothing in clause 7.3(e) will make the Trustee liable for any claim for an amount greater than the amount which the Minister would have been able to claim and recover from the assets of the Trust in relation to the relevant obligation or liability if the Trustee's right of indemnification, out of the assets of the Trust had not been prejudiced by the failure of the Trustee to properly perform its duties.

8. General Provisions

8.1 No fetter

Nothing in this deed is to be construed as requiring the Minister to do anything that would cause the Minister to breach any of the Minister's obligations at law and without limitation, nothing in this deed shall be construed as limiting or fettering in any way the discretion of the Minister in exercising any of the Minister's statutory functions, powers, authorities or duties.

8.2 Explanatory note

The Explanatory Note must not be used to assist in construing this deed.

8.3 Expenses and stamp duty

- (a) The Developer must pay its own and the Minister's reasonable valuation costs, legal costs and disbursements in connection with the negotiation, preparation, execution and carrying into effect of this deed.
- (b) The Developer must pay for all costs and expenses associated with the giving of public notice of this deed and the Explanatory Note in accordance with the Regulation.
- (c) The Developer must pay all Taxes assessed on or in respect of this deed and any instrument or transaction required or contemplated by or necessary to give effect to this deed (including stamp duty and registration fees, if applicable).
- (d) The Developer must provide the Minister with bank cheques, or an alternative method of payment if agreed with the Minister, in respect of the Minister's costs pursuant to clauses 8.3(a) and (b):
 - (i) where the Minister has provided the Developer with written notice of the sum of such costs prior to execution, on the date of execution of this deed; or
 - (ii) where the Minister has not provided the Developer with prior written notice of the sum of such costs prior to execution, within 30 Business Days of demand by the Minister for payment.

8.4 Notices

- (a) Any notice, demand, consent, approval, request or other communication (**Notice**) to be given under this deed must be in writing and must be given to the recipient at its Address for Service by being:
 - (i) hand delivered; or
 - (ii) sent by prepaid ordinary mail within Australia; or
 - (iii) in the case of a Notice to be given by the Minister or Secretary, sent by email.
- (b) A Notice is given if:

- (i) hand delivered, on the date of delivery but if delivery occurs after 5pm New South Wales time or a day that is not a Business Day, is taken to be given on the next Business Day;
- (ii) sent by prepaid ordinary mail within Australia, on the date that is 2 Business Days after the date of posting; or
- (iii) sent by email:
 - (A) before 5 pm on a Business Day, on that Day;
 - (B) after 5 pm on a Business Day, on the next Business Day after it is sent; or
 - (C) on a day that it is not a Business Day, on the next Business Day after it is sent, and the sender does not receive a delivery failure notice.

Schedule 1

Table 1 - Requirements under section 7.4 of the Act (clause 2.2)

The parties acknowledge and agree that the table set out below provides for certain terms, conditions and procedures for the purpose of the deed complying with the Act.

Requirement under the Act	This deed
Planning instrument and/or development application – (section 7.4(2)) The Developer has: <ul style="list-style-type: none"> (a) sought a change to an environmental planning instrument. (b) made, or proposes to make, a Development Application. (c) entered into an agreement with, or is otherwise associated with, a person, to whom paragraph (a) or (b) applies. 	<ul style="list-style-type: none"> (a) No (b) Yes (c) N/A
Description of land to which this deed applies – (section 7.4(3)(a))	See Schedule 3
Description of development to which this deed applies – (section 7.4(3)(b))	See definition of Development in clause 1.1
Description of change to the environmental planning instrument to which this deed applies – (section 7.4(3)(b))	N/A
The scope, timing and manner of delivery of contribution required by this deed – (section 7.4(3)(c))	See clause 4
Applicability of sections 7.11 and 7.12 of the Act – (section 7.4(3)(d))	The application of sections 7.11 and 7.12 of the Act is not excluded in respect of the Development.
Applicability of section 7.24 of the Act – (section 7.4(3)(d))	The application of section 7.24 of the Act is excluded in respect of the Development.
Consideration of benefits under this deed if section 7.11 applies – (section 7.4(5))	No
Mechanism for Dispute Resolution – (section 7.4(3)(f))	See clause 5
Enforcement of this deed – (section 7.4(3)(g))	Not required

Requirement under the Act	This deed
No obligation to grant consent or exercise functions – (section 7.4(10))	See clause 8.1

Table 2 – Other matters

Requirement under the Act	This deed
Registration of the Planning Agreement – (section 7.6 of the Act)	No
Whether the Planning Agreement specifies that certain requirements of the agreement must be complied with before a construction certificate is issued – (clause 25E(2)(g) of the Regulation)	No
Whether the Planning Agreement specifies that certain requirements of the agreement must be complied with before an occupation certificate is issued – (clause 25E(2)(g) of the Regulation)	No
Whether the Planning Agreement specifies that certain requirements of the agreement must be complied with before a subdivision certificate is issued – (clause 25E(2)(g) of the Regulation)	No

Schedule 2

Address for Service (clause 1.1)

Minister

Contact: The Secretary

Address: Department of Planning and Environment
320 Pitt Street
SYDNEY NSW 2000

Email: planningagreements@planning.nsw.gov.au

Developer

Contact: The Company Director and Secretary

Address: Cape Liptrap Pty Ltd
14A William Street
Raymond Terrace
NSW 2324

Email: davidsharpe@mavidgroup.com.au

Schedule 3

Land (clause 1.1)

1. Lots proposed for development

Lot	Deposited Plan	Folio Identifier
1	126678	1/126678

Schedule 4

Definition of Net Developable Area (clause 4)

1. The net developable area of the Land is the area of land, in hectares, shown on the then current proposed plan of subdivision for the Development, as at the date that the Minister requires payment of the Development Contribution, subject to the other provisions of this Schedule 4.
2. The net developable area does not include the area of the Land that the proposed subdivision reserves, dedicates or otherwise sets aside as, or for the purpose of, any of the following:
 - (a) school;
 - (b) TAFE establishment;
 - (c) emergency services facility;
 - (d) health services facility owned or operated by a public authority;
 - (e) golf course;
 - (f) passenger transport facility;
 - (g) place of public worship;
 - (h) public open space, including a public reserve (within the meaning of the *Local Government Act 1993*);
 - (i) drainage reserve (within the meaning of the *Local Government Act 1993*);
 - (j) public utility undertaking;
 - (k) bus depot;
 - (l) recreation area;
 - (m) cemetery (within the meaning of the *Cemeteries and Crematoria Act 2013*);
 - (n) public roads; and
 - (o) public amenities or public services, in connection with which development contributions have been imposed under section 7.11 or section 7.12 of the Act or may be imposed in accordance with a contributions plan approved under section 7.18 of the Act.
3. The following areas of land are not to be included in the calculation of the net developable area for the Land:
 - (a) any area of land that is at or below the level of a 1:100 ARI (average recurrent interval) flood event, if the Secretary is satisfied that the area is unsuitable for developing for the purposes of the subdivision by virtue of it being at or below that level;
 - (b) any area of land that is identified as public open space in a development control plan or in a contributions plan approved under section 7.18 of the Act;
 - (c) any area of land that is within Zone E2 Environmental Conservation;
 - (d) any area of land within the curtilage of a building listed on the State Heritage Register;
 - (e) any area of land this is within an asset protection zone:
 - (i) that is specified in a bush fire safety authority issued under the *Rural Fires Act 1997*; or

- (ii) that is required to be established by the development consent relating to the subdivision,

if the Secretary is satisfied that the area is unsuitable for developing for the purposes of the subdivision by virtue of it being within that zone;
 - (f) an area of land that is subject to an easement in favour of a public utility undertaking for the purpose of the supply of the utility service to the public as shown on the title to that land or as confirmed in writing by the public utility undertaking, if the Secretary is satisfied that the area is unsuitable for developing for the purposes of the subdivision by virtue of the easement; and
 - (g) any area of land that is within a public transport corridor (other than a road corridor) as shown on a Land Zoning Map for the purposes of an environmental planning instrument or a development control plan made under the Act, if the Secretary is satisfied that the area is unsuitable for development for the purposes of the subdivision by virtue of it being within the public transport corridor.
4. The net developable area does not include the area of any lot in the proposed plan of subdivision that may be further subdivided (other than under a strata scheme) in accordance with the development consent relating to the subdivision.
 5. The net developable area does not include the area of any lot in the proposed plan of subdivision that the Secretary has determined (in writing), at the Secretary's discretion and having regard to the relevant planning controls, will be further subdivided (other than under a strata scheme) in accordance with a future development consent for the purpose of the orderly development of the land for urban purposes in the future.
 6. If a proposed lot contains an existing lawful habitable dwelling (being a dwelling that lawfully existed on the proposed lot at the date this deed commences) and:
 - (a) is no more than 0.1 hectare, the net developable area does not include the area of the lot, or
 - (b) is more than 0.1 hectare in area, the net developable area is reduced by 0.1 hectare, for the purpose of calculating the net developable area for the proposed subdivision.
 7. If a proposed lot is wholly within Zone E3 Environmental Management, Zone E4 Environmental Living or Zone R5 Large Lot Residential and is more than 0.1 hectare, that lot is taken to be 0.1 hectare for the purpose of calculating the net developable area for the proposed subdivision.
 8. The parties agree that the Secretary may make any determination required to be made for the purpose of calculating the net developable area for the proposed subdivision in accordance with this clause and, for that purpose, may have regard to any information available at the time, such as construction plans and any measurements made by a registered surveyor of the land concerned.
 9. In this Schedule 4, the following words or expressions have the same meanings as they have in the Standard Instrument (that is, the standard instrument for a principal local environmental plan prescribed by the Standard Instrument (Local Environmental Plans) Order 2006 (**Standard Instrument**)):
 - (a) emergency services facility;

- (b) health services facility;
- (c) passenger transport facility;
- (d) place of public worship;
- (e) public utility undertaking;
- (f) recreation area; and
- (g) school.

10. In this Schedule, a reference to:

- (a) a land use zone is a reference to a land use zone specified in the Standard Instrument and to a land use zone that is equivalent to any such land use zone; and
- (b) curtilage of a building listed on the State Heritage Register is a reference to the curtilage of that building, or the site of that building, as specified or described in the listing of the building on the State Heritage Register kept under Part 3A of the *Heritage Act 1977*; and
- (c) a “strata scheme” means a reference to a strata scheme as that term is defined in the *Strata Scheme (Freehold Development) Act 1973* or a leasehold strata scheme as that term is defined in the *Strata Scheme (Leasehold Development) Act 1986*.

Execution page

Executed as a deed

Signed, sealed and delivered for and on behalf
of the **Minister for Planning**, in the presence of:

.....
Signature of witness

.....
Signature of the Minister for Planning or
delegate

.....
Name of witness in full

.....
Name of Minister for Planning or delegate

.....
Address of witness

Executed by Cape Liptrap Pty Ltd (ACN 615
751 605) in its capacity as trustee for **Cape
Liptrap Unit Trust** in accordance with
section 127(1) of the *Corporations Act 2001*:


.....
Signature of Sole Director and Secretary

David Murray Sharpe

.....
Name of Sole Director and Secretary in full

Annexure A – Indicative Plan of Net Developable Area

A handwritten signature or scribble consisting of several overlapping horizontal and vertical lines, located in the bottom right corner of the page.

61
D P 755242

75
D P 755242

APZ's
BAL 40
1642m²

60
D P 755242

1
D.P.126678

1
D P 626309

FUTURE ROAD
TOTAL 463m²

NET DEVELOPABLE AREA
TOTAL 5903m²

STOCKTON

STREET

NOTES

1. FEATURES SHOWN TO SCALE ACCURACY.
2. THIS PLAN IS SUITABLE FOR DETAILED PLANNING AND DESIGN AT THE SCALES STATED. THE PLAN MAY NOT BE SUITABLE FOR ANY OTHER PURPOSE OR FOR USE AT ANY OTHER SCALES.
3. NO SURVEY HAS BEEN MADE. DIMENSIONS AND AREAS ARE APPROXIMATE ONLY.



DENOTES DEVELOPABLE AREA FOOTPRINT

JOHN WILSON
REGISTERED SURVEYOR
OUR REFERENCE: 8581
DATE: 28 09 18

Bar Scale 1:200 (A1), 1:400 (A3)

28 09 18	AMENDED NET DEVELOPABLE AREA
12 07 18	INITIAL ISSUE

THIS PLAN IS COPYRIGHT AND SHALL REMAIN THE PROPERTY OF DE WITT CONSULTING. THE CLIENT HEREBY GRANTS A LICENSE TO USE THE INFORMATION CONTAINED IN THIS PLAN FOR THE PURPOSES OF THE PROJECT ONLY. THE PLAN AND INFORMATION MAY ONLY BE USED FOR THE PURPOSES FOR WHICH THE PLAN WAS DESIGNED.

de Witt Consulting
planning • surveying • project management

SUNSHINE REGION
7 Caribara Street, Cheltenham
PO Box 850, Cheltenham NSW 2200
P 02 4943 8441 F 02 4942 5351


WILSON REGION
87 Herbert Street, Gulgong
PO Box 230, Gulgong NSW 2822
P 02 4376 3111 F 02 6374 2922

ABN 23 104 061 405

TITLE
NET DEVELOPABLE AREA
LOT 1 D.P.126678

JOB ADDRESS: 9 STOCKTON STREET, MORISSET	PLAN No: 0018581	JOB REF:
CLIENT: CAPE LIPTRAP PTY LTD	SCALE: A1 1:200 A3 1:400	ORIGIN OF LEVELS: N/A
SURVEY DATE: N/A	PLAN DATE: 28 09 18	CRAWFORD: CJ
STATUS: N/A	DATE REF: N/A	SURVEYOR: N/A
		CHECKED: JW
		APPROVED: JW
		DRAWING REF: 8581-AREA PLAN-12 07 18
		SHEET No: 1/1

Annexure B – Indicative Plan of Subdivision Lot 1 DP 126678

A handwritten signature in black ink, consisting of a stylized cross-like shape with horizontal and vertical strokes, followed by a series of loops and a long horizontal tail.



61
D P 755242

75
D P 755242

PRELIMINARY ONLY
THIS PLAN IS PRELIMINARY ONLY AND IS SUBJECT TO:
LOUNGE APPROVAL FINAL DESIGN CONSTRUCTION
FINAL SURVEY AND REGISTRATION AT THE NSW
LAND REGISTRY SERVICES SYDNEY

LEGEND

— BOUNDARY LINE
--- ADJACENT PROPERTY
--- FUTURE

LOT 3
372.1m²

60
D P 755242

1
D P 626309

LOT 2
374.4m²

LOT 1
104.3m²

STOCKTON

STREET

NOTES

1. FEATURES SHOWN TO SCALE ACCURACY.
2. THIS PLAN IS SUITABLE FOR DETAILED PLANNING AND DESIGN AT THE SCALE/S STATED. THE PLAN MAY NOT BE SUITABLE FOR ANY OTHER PURPOSE OR FOR USE AT ANY OTHER SCALE/S.
3. NO SURVEY HAS BEEN MADE. DIMENSIONS AND AREAS ARE APPROXIMATE ONLY.



(A1) PROPOSED RIGHT OF CARRIAGEWAY 5.5 M WIDE
(B1) PROPOSED RIGHT OF CARRIAGEWAY 5.5 M WIDE
(C1) PROPOSED ROAD WIDE 9.0 M WIDE

THIS PLAN IS COPYRIGHT AND SHALL REMAIN THE PROPERTY OF DE WIT CONSULTING. THE CLIENT NAMED ON THE PLAN IS GRANTED A LICENSE TO USE THE INFORMATION. UNLESS THE INFORMATION CONTAINED IN THIS PLAN IS PROHIBITED UNLESS WRITTEN PERMISSION IS GRANTED BY DE WIT CONSULTING. THE PLAN AND INFORMATION MAY ONLY BE USED FOR THE PURPOSE FOR WHICH THE PLAN WAS DESIGNED.

DATE	DESCRIPTION
27.09.18	EASEMENT AMENDMENTS
14.05.18	INITIAL ISSUE



de Witt Consulting
planning • surveying • project management
HUNTER REGION
7 Carrara Street, Charlestown
PO Box 808, Charlestown NSW 2290
P 02 4942 8441 F 02 4942 5001
WESTERN REGION
87 Harcourt Street, Glading
PO Box 232, Glading NSW 2851
P 02 6374 2111 F 02 6374 2922
ABN 25 154 087 405

TITLE
**PROPOSED SUBDIVISION OF
LOT 1 D.P.126678**

JOB ADDRESS: 9 STOCKTON STREET, MORISSET		PLAN NO	JOB REF
CLIENT: CAPE LIPTRAP PTY LTD		001	8581
SCALE: A1 1:200 A3 1:400	ORIGIN OF LEVELS: N/A	DRAWN: CJ	SHEET NO
SURVEY DATE: N/A	CHECKED: JW	APPROVED: JW	1/1
PLAN DATE: 27.09.18	DRAWING REF: 8581-PROPO	D SUBDIVISION-27.09.18	
DATUM: N/A			
CAD REF: J01			

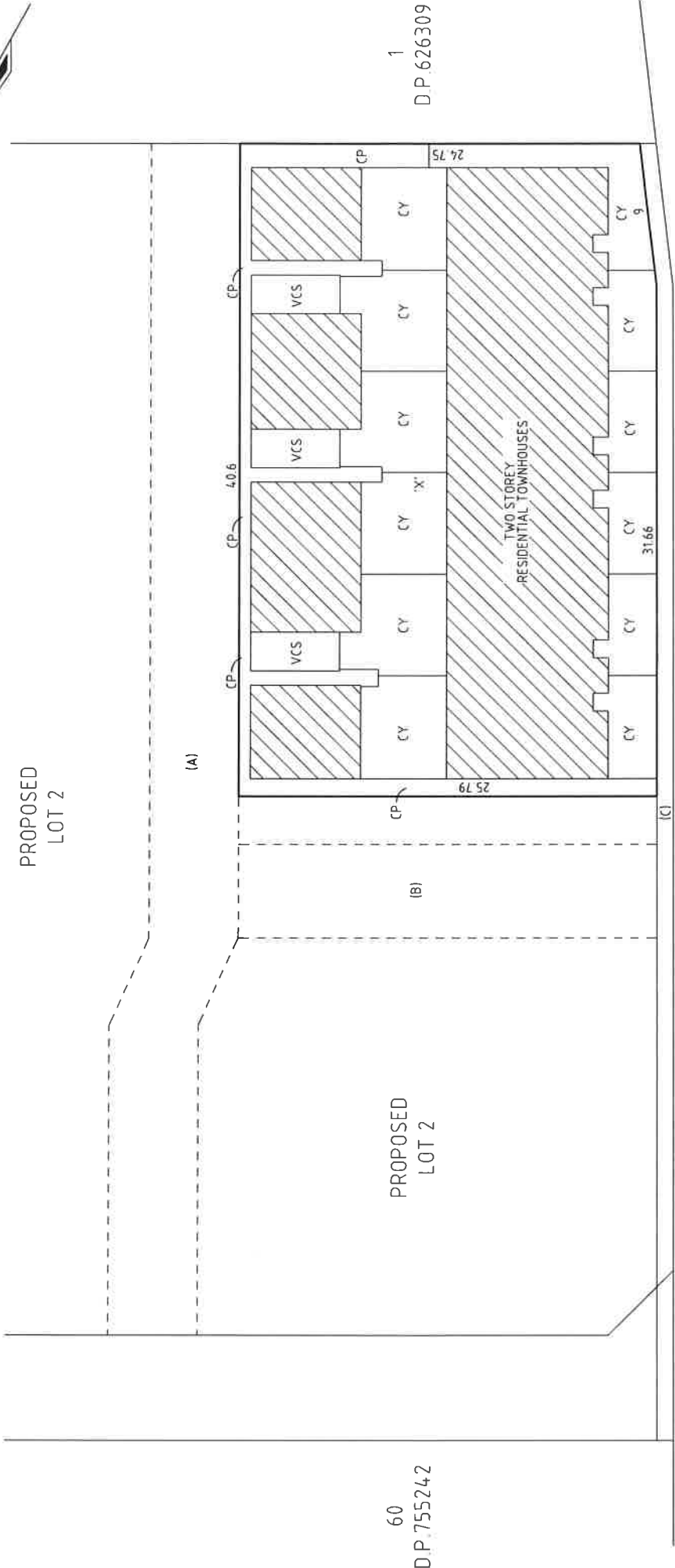
Annexure C – Indicative Plans of Subdivision of Proposed Lots 1 and 2



PRELIMINARY ONLY

LOCATION PLAN

THIS PLAN IS PRELIMINARY ONLY AND IS SUBJECT TO COUNCIL APPROVAL. FINAL DESIGN, CONSTRUCTION, FINAL SURVEY AND REGISTRATION AT THE NSW LAND REGISTRY SERVICES, SYDNEY.



- (A) PROPOSED RIGHT OF CARRIAGEWAY 5.5 WIDE
- (B) PROPOSED RIGHT OF CARRIAGEWAY 5.8 WIDE
- (C) PROPOSED ROAD WIDENING 1 WIDE
- 'X' - DENOTES LAND WITHIN THIS SCHEME
- CY - DENOTES COURTYARD
- VCS - DENOTES VISITOR CAR SPACE (COMMON PROPERTY)

STOCKTON

STREET

Areas have been deduced from electronic plans prepared by: CKDS ARCHITECTURE
Job No: 1803A
Dwg No: DA-1001
Dated: 06 09 2018
Rev: J
ANY REVISION OF THE ABOVE PLANS AFFECTING THE AREAS SHOULD BE NOTIFIED TO THE SURVEYOR IN WRITING.

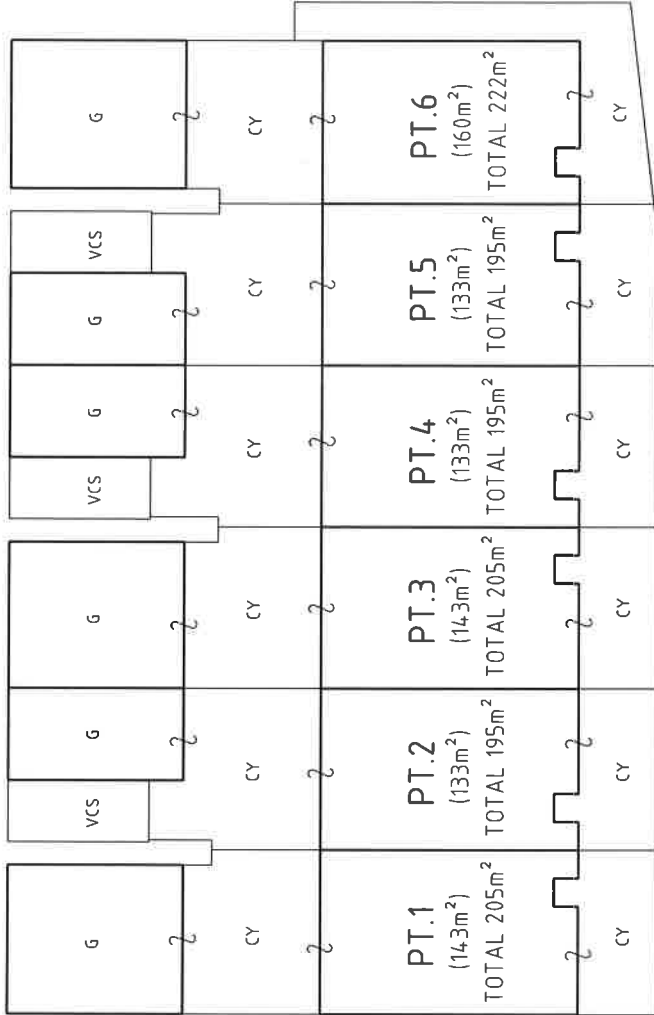
Surveyor: Date of Survey: Surveyor's Reference:	JOHN JOSEPH WILSON de Witt Consulting ---- 8581 (LOT 1)	PLAN OF SUBDIVISION OF LOT 1 D.P.	LGA: Locality: Subdivision No: Lengths are in metres.	LAKE MACQUARIE MORISSET 3166 Reduction Ratio 1:250	Registered	DRAFT - 26.09.2018 8581-DRAFT STRATA LOT 1)-26 09 2018 DWG
---	--	-----------------------------------	--	---	------------	---

PRELIMINARY ONLY

GROUND FLOOR

THIS PLAN IS PRELIMINARY ONLY AND IS SUBJECT TO COUNCIL APPROVAL. FINAL DESIGN, CONSTRUCTION, FINAL SURVEY AND REGISTRATION AT THE NSW LAND REGISTRY SERVICES, SYDNEY.

Areas have been deduced from electronic plans prepared by: CKDS ARCHITECTURE
Job No: 18034,
Dwg No: DA-1001
Dated: 06/09/2018
Rev: J
ANY REVISION OF THE ABOVE PLANS AFFECTING THE AREAS SHOULD BE NOTIFIED TO THE SURVEYOR IN WRITING.



MEASUREMENT OF FLOOR AREAS SHOWN ON THE FLOOR PLAN ARE APPROXIMATE ONLY AND ARE CALCULATED FOR THE PURPOSE OF THE STRATA SCHEMES DEVELOPMENT ACT 2015 ONLY. THEY MAY DIFFER FROM MEASUREMENTS OF FLOOR AREAS FOR OTHER PURPOSES.
ALL COMMON SERVICES AND SERVICES LINES ARE COMMON PROPERTY.
ANY SERVICE AND/OR SERVICE LINE THAT IS WITHIN ONE LOT SERVICING ANOTHER LOT IS COMMON PROPERTY.

G - DENOTES GARAGE
CY - DENOTES COURTYARD
VCS - DENOTES VISITOR CAR SPACE (COMMON PROPERTY)

Surveyor: JOHN JOSEPH WILSON
de Wit Consulting
Date of Survey: ----
Surveyor's Reference: 8581 (LOT 1)

PLAN OF SUBDIVISION OF LOT 1 D.P.

LGA: LAKE MACQUARIE
Locality: MORISSET
Subdivision No:
Lengths are in metres. Reduction Ratio 1:200

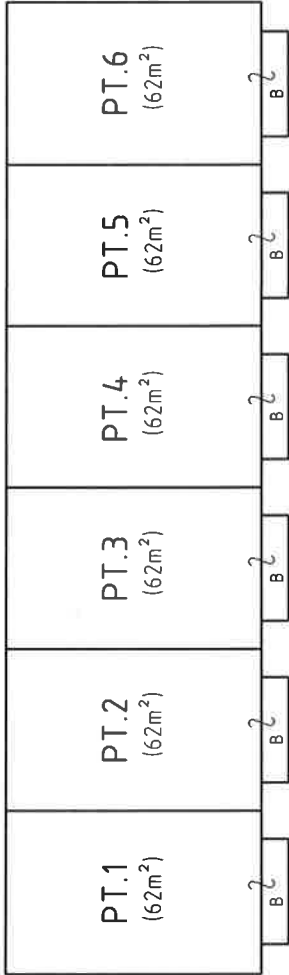
DRAFT - 26.09.2018
8581-DRAFT STRATA (LOT 1)-26.09.2018 DWG

PRELIMINARY ONLY

LEVEL 1 – FIRST FLOOR

THIS PLAN IS PRELIMINARY ONLY AND IS SUBJECT TO COUNCIL APPROVAL, FINAL DESIGN, CONSTRUCTION, FINAL SURVEY AND REGISTRATION AT THE NSW LAND REGISTRY SERVICES, SYDNEY.

Areas have been deduced from electronic plans prepared by: CKDS ARCHITECTURE
Job No: 18034,
Dwg No: DA-1001
Dated: 06.09.2018
Rev: J
ANY REVISION OF THE ABOVE PLANS AFFECTING THE AREAS SHOULD BE NOTIFIED TO THE SURVEYOR IN WRITING.



B – DENOTES BALCONY

- MEASUREMENT OF FLOOR AREAS SHOWN ON THE FLOOR PLAN ARE APPROXIMATE ONLY AND ARE CALCULATED FOR THE PURPOSE OF THE STRATA SCHEMES DEVELOPMENT ACT 2015 ONLY. THEY MAY DIFFER FROM MEASUREMENTS OF FLOOR AREAS FOR OTHER PURPOSES.
- ALL COMMON SERVICES AND SERVICES LINES ARE COMMON PROPERTY.
- ANY SERVICE AND/OR SERVICE LINE THAT IS WITHIN ONE LOT SERVING ANOTHER LOT IS COMMON PROPERTY.

PLAN OF SUBDIVISION OF LOT 1 D.P.		LGA: LAKE MACQUARIE Locality: MORISSET Subdivision No: Lengths are in metres. Reduction Ratio 1:200	Registered	DRAFT – 26.09.2018 8581-DRAFT STRATA IL0T 1I-26 09 2018 DWG
Surveyor: JOHN JOSEPH WILSON de Wilt Consulting				
Date of Survey: ----				
Surveyor's Reference: 8581 (LOT 1)				
110 120 130 140 150 160 170 180 190 200 210 220 230 240 250 260 270 280 290 300 310 320 330 340 350 360 370 380 390 400 410 420 430 440 450 460 470 480 490 500 510 520 530 540 550 560 570 580 590 600 610 620 630 640 650 660 670 680 690 700 710 720 730 740 750 760 770 780 790 800 810 820 830 840 850 860 870 880 890 900 910 920 930 940 950 960 970 980 990 1000				Table of mm



PROPOSED
LOT 3

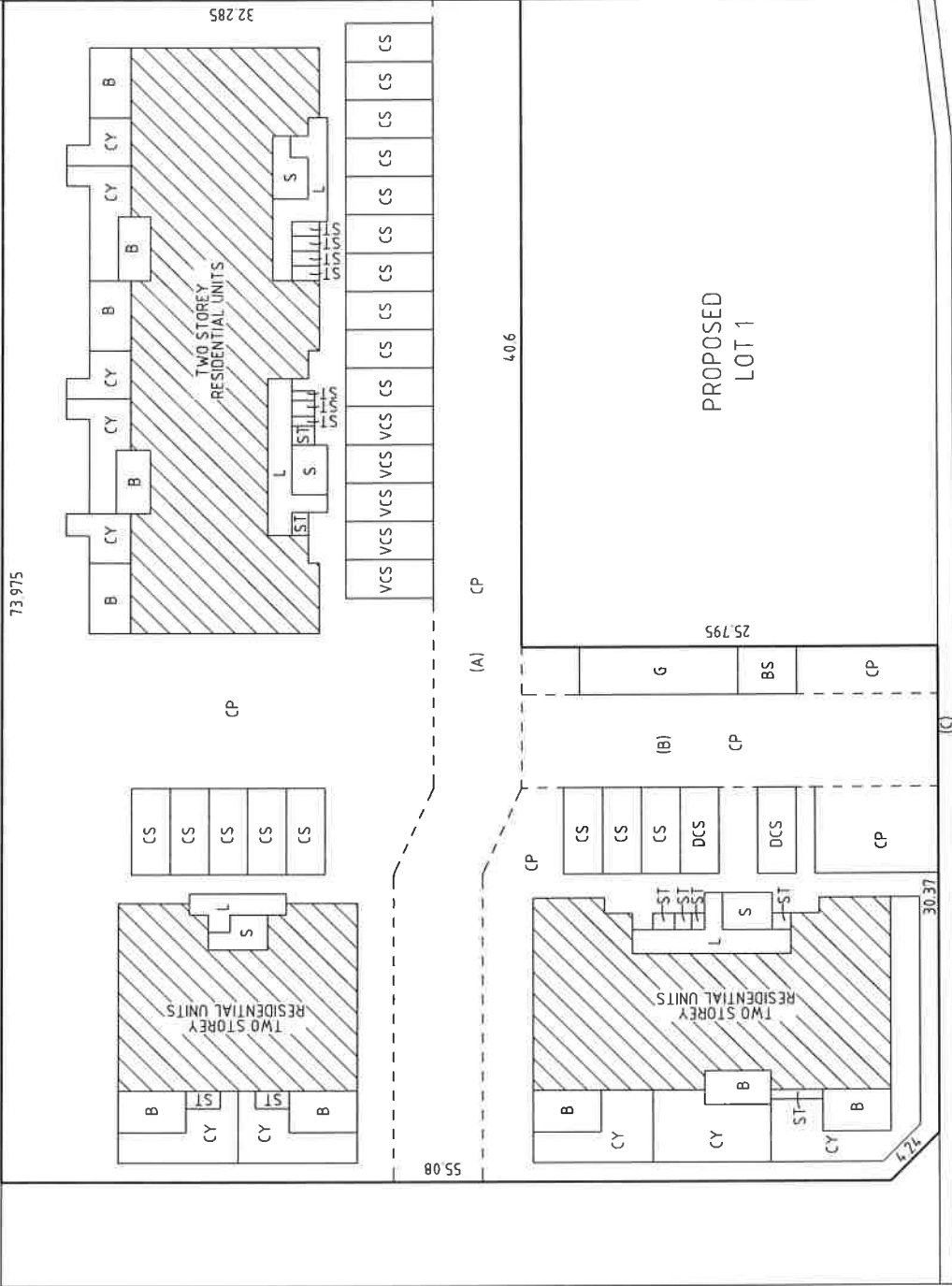
LOCATION PLAN
PRELIMINARY ONLY

THIS PLAN IS PRELIMINARY ONLY AND IS SUBJECT TO COUNCIL APPROVAL, FINAL DESIGN, CONSTRUCTION, FINAL SURVEY AND REGISTRATION AT THE NSW LAND REGISTRY SERVICES, SYDNEY.



60
D.P.755242

1
D.P.626309



- (A) PROPOSED RIGHT OF CARRIAGEWAY 5.5 WIDE (D.P. XXX)
- (B) PROPOSED RIGHT OF CARRIAGEWAY 5.8 WIDE (D.P. XXX)
- (C) PROPOSED ROAD WIDENING 1 WIDE

- B DENOTES BALCONY
- G DENOTES GARBAGE STORAGE (COMMON PROPERTY)
- L DENOTES LANDING (COMMON PROPERTY)
- S DENOTES STAIRS (COMMON PROPERTY)
- BS DENOTES BICYCLE STORAGE (COMMON PROPERTY)
- CP DENOTES COMMON PROPERTY
- CY DENOTES COURTYARD
- CS DENOTES CAR SPACE
- ST DENOTES STORAGE
- DCS DENOTES DISABLED CAR SPACE
- VCS DENOTES VISITOR CAR SPACE (COMMON PROPERTY)

Areas have been deduced from electronic plans prepared by: CKDS ARCHITECTURE

Job No: 18034
Dwg No: DA-1001
Dated: 06.09.2018
Rev: J

ANY REVISION OF THE ABOVE PLANS AFFECTING THE AREAS SHOULD BE NOTIFIED TO THE SURVEYOR IN WRITING.

Surveyor: JOHN JOSEPH WILSON
de Witt Consulting
Date of Survey: ----
Surveyor's Reference: 8581 (LOT 2)

PLAN OF SUBDIVISION OF LOT 2 D.P.

LGA: LAKE MACQUARIE
Locality: MORISSET
Subdivision No:
Lengths are in metres. Reduction Ratio 1:300

Registered

DRAFT - 26.09.2018
8581-DRAFT STRATA (LOT 2)-26.09.2018 DWG

GROUND FLOOR

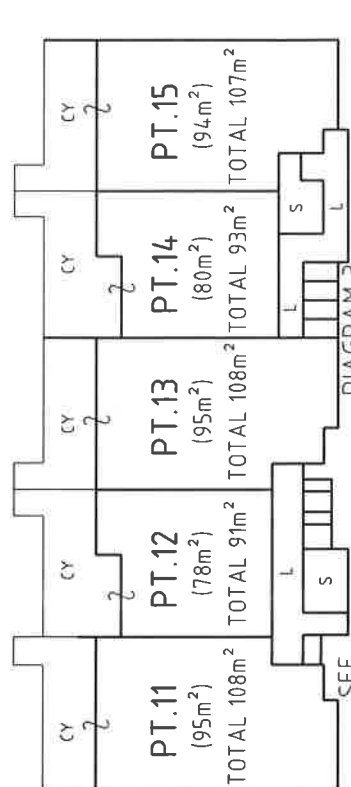
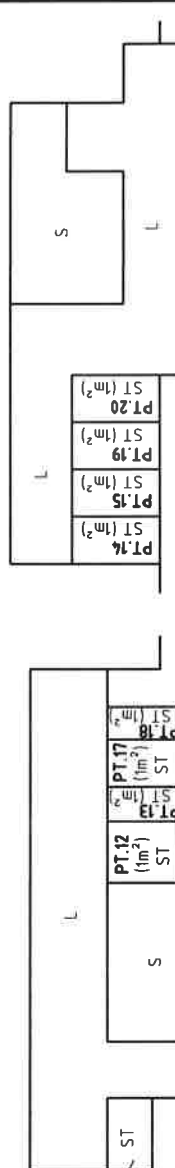


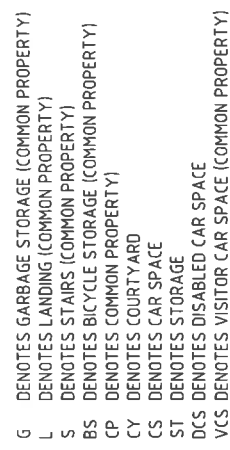
DIAGRAM 3



PT.4 (12m ²)	CS
PT.3 (12m ²)	CS
PT.2 (12m ²)	DCS

PT.1 (12m ²)	DCS
------------------------------------	-----

DIAGRAM 1



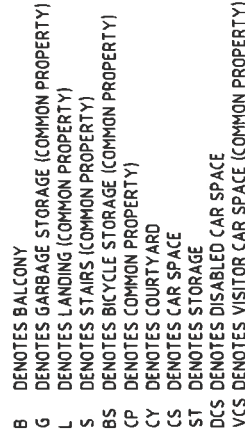
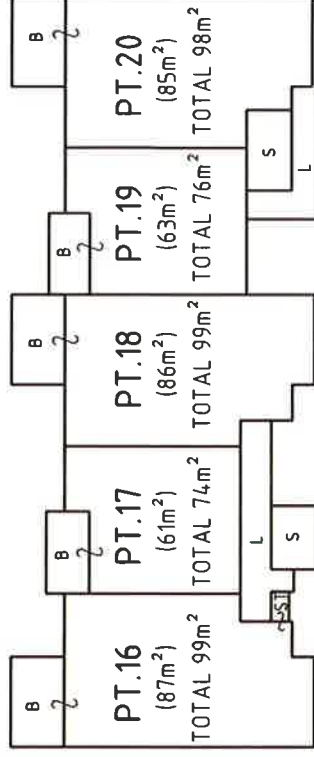
Areas have been deduced from electronic plans
prepared by: CKDS ARCHITECTURE
Job No: 18034
Dwg No: DA-1001
Dated: 06.09.2018
Rev: J
ANY REVISION OF THE ABOVE PLANS AFFECTING
SHOULD BE NOTIFIED TO THE SURVEYOR IN WRITING

LGA: LAKE MACQUARIE
Locality: MORISSET
Subdivision No:
Lengths are in metres Reduction Ratio:

Surveyor's Reference: 8581 (LOT 2)

	10	20	30	40	50	60	70	80	90	100	110	120	130	140	150	Table of mm
--	----	----	----	----	----	----	----	----	----	-----	-----	-----	-----	-----	-----	-------------

LEVEL 1 - FIRST FLOOR



Areas have been deduced from electronic plans
prepared by: CKDS ARCHITECTURE
Job No: 18034
Dwg No: DA-1001
Dated: 06.09.2018
Rev: J
ANY REVISION OF THE ABOVE PLANS AFFECTING
SHOULD BE NOTIFIED TO THE SURVEYOR IN WRITING

Surveyor: JOHN JOSEPH WILSON de Witt Consulting										PLAN OF SUBDIVISION OF LOT 2 D.P.										LGA: LAKE MACQUARIE		Registered		DRAFT - 26.09.2018 8581-DRAFT STRATA (LOT 2)-26.09.2018.DWG
Date of Survey: -----																				Locality: MORISSET				
Surveyor's Reference: 8581 (LOT 2)																				Subdivision No: -----				
																				Lengths are in metres.		Reduction Ratio 1:250		
110	20	30	40	50	60	70	80	90	100	110	120	130	140	150	Table of mm									